

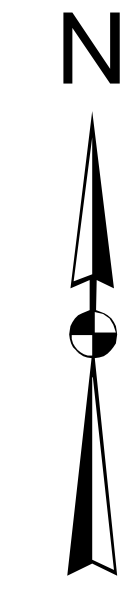
THE ILLINOIS DEPARTMENT OF TRANSPORTATION'S MAPS USE DATA FROM EXTERNAL ELECTRONIC SOURCES THAT ARE NOT CONTROLLED BY THE ILLINOIS DEPARTMENT OF TRANSPORTATION. THE DEPARTMENT TAKES NO RESPONSIBILITY FOR THE VIEWS, CONTENT, OR ACCURACY FOR ANY SUCH INFORMATION PROVIDED FROM SUCH EXTERNAL SOURCES. THIS PRODUCT IS FOR REFERENCE PURPOSES ONLY AND IS NOT TO BE CONSIDERED AS A LEGAL DOCUMENT OR SURVEY INSTRUMENT. THE MAPS AND DATA CONTAINED THEREIN ARE TO BE CONSTRUED "AS IS" WITHOUT WARRANTIES OF ANY KIND, EITHER EXPRESSED OR IMPLIED, INCLUDING BUT NOT LIMITED TO WARRANTIES OF MERCHANTABILITY, FITNESS FOR A PARTICULAR PURPOSE OR USE, OR ANY RELIANCE ON THE INFORMATION CONTAINED HEREIN IS AT THE USER'S OWN RISK. THE ILLINOIS DEPARTMENT OF TRANSPORTATION CAN NOT BE HELD LIABLE FOR ANY SPECIAL, INDIRECT, OR CONSEQUENTIAL DAMAGES OR ANY DAMAGES WHATSOEVER RESULTING FROM LOSS OF USE, DATA, PROFITS, WHETHER IN AN ACTION OF CONTRACT, NEGLIGENCE, OR OTHER ACTION, ARISING OUT OF OR IN CONNECTION WITH THE USE OF THE INFORMATION HEREIN PROVIDED.

DATA SOURCES:
ILLINOIS DEPARTMENT OF TRANSPORTATION
ILLINOIS STATE TOLL HIGHWAY AUTHORITY
ILLINOIS COMMERCE COMMISSION
ILLINOIS DEPARTMENT OF REVENUE
UNITED STATES DEPARTMENT OF TRANSPORTATION
UNITED STATES GEOLOGICAL SURVEY
NAVTEQ (TM)

WHEATLAND W-1	DURAGE W-2	PLAINFIELD W-3	LOCKPORT W-4	HOMER W-5
TROY W-6	JOLIET W-7	NEW LENOX W-8	FRANKFORT W-9	
CHARNAHAN W-10	JACKSON W-11	MANHATTAN W-12	GREEN GARDEN W-13	MONROE W-14
WILMINGTON W-15	FLORENCE W-16	WILTON W-17	PROCTON W-18	WILL W-19
REED W-20	WESLEY W-21	CUSTER W-22		CHATEAU W-23

INDEX TO 5-YEAR CLASSIFICATION MAP SHEETS

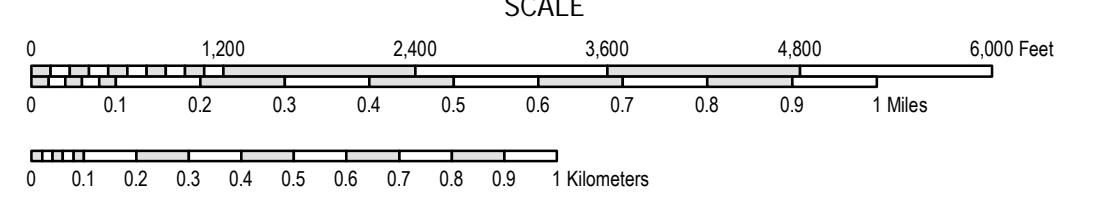
FUNCTIONAL CLASSIFICATION AND URBAN LIMIT DATES OF 87 - 18 - 12	
URBAN LIMIT	CLASSIFICATION
18-28-92	8-4-93
8-28-04	5-19-06
	2-13-08
	7-5-12



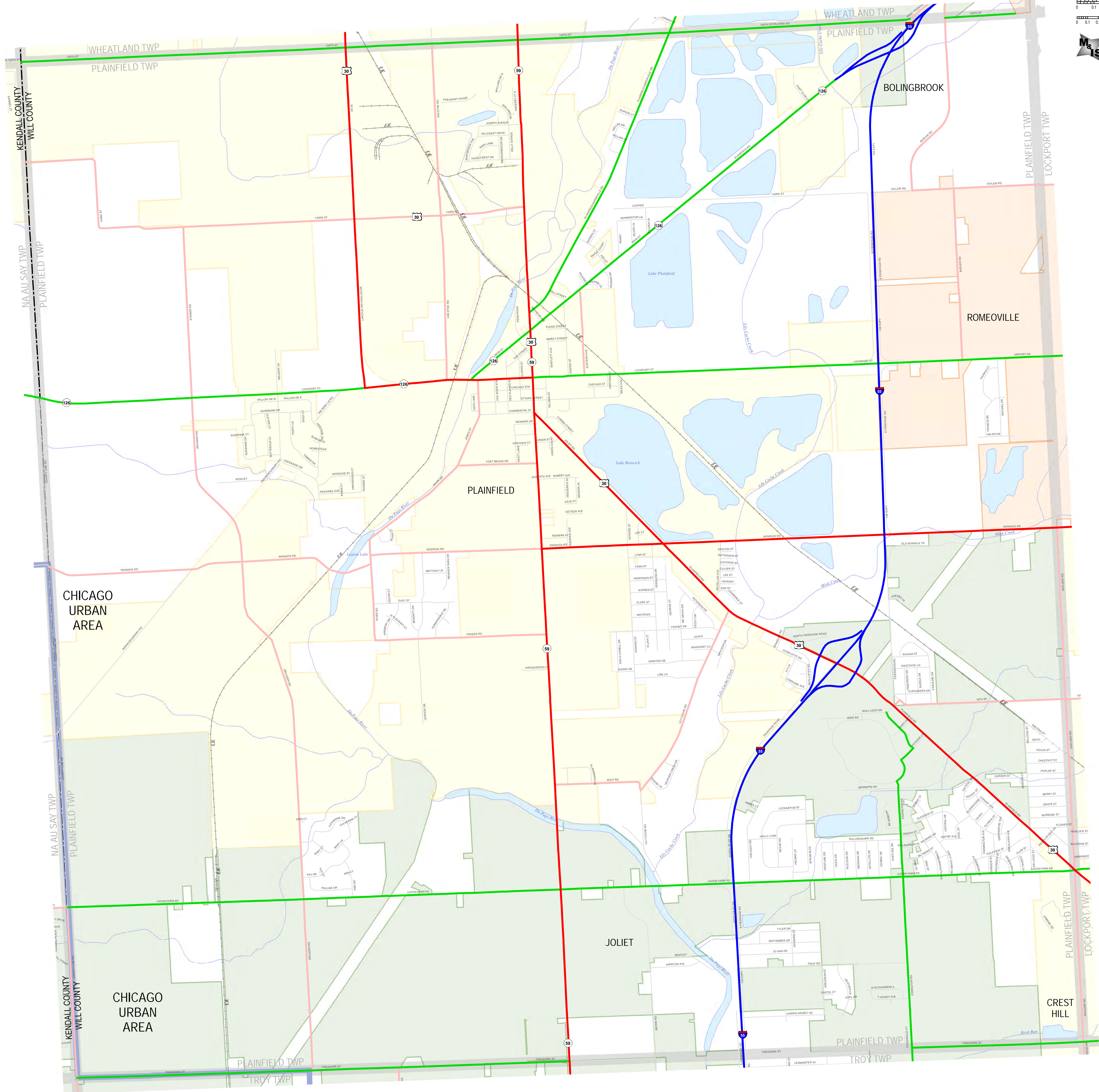
W-3
5-YEAR CLASSIFICATION MAP
CHICAGO URBAN AREA
PLAINFIELD TOWNSHIP
WILL COUNTY
ILLINOIS

PREPARED BY THE
ILLINOIS DEPARTMENT OF TRANSPORTATION
OFFICE OF PLANNING AND PROGRAMMING

IN COOPERATION WITH
U.S. DEPARTMENT OF TRANSPORTATION
FEDERAL HIGHWAY ADMINISTRATION



M&IS Mapping & Information Systems



5-Year Classification

- Interstate
- Freeway or Expressway
- Other Principal Arterial
- Minor Arterial
- Major Collector
- Minor Collector
- Local Highway, Streets
- Urban Boundary

Other Map Base Features

- Interstate, U.S. State
- Railroad
- State Boundary
- County Boundary
- Incorporated Town
- River, Stream
- Waterbody
- Civil Township or District

THE ILLINOIS DEPARTMENT OF TRANSPORTATION'S MAPS USE DATA FROM EXTERNAL ELECTRONIC SOURCES THAT ARE NOT CONTROLLED BY THE ILLINOIS DEPARTMENT OF TRANSPORTATION. THE DEPARTMENT TAKES NO RESPONSIBILITY FOR THE VIEWS, CONTENT, OR ACCURACY FOR ANY SUCH INFORMATION PROVIDED FROM SUCH EXTERNAL SOURCES. THIS PRODUCT IS FOR REFERENCE PURPOSES ONLY AND IS NOT TO BE CONSIDERED AS A LEGAL DOCUMENT OR SURVEY INSTRUMENT. THE MAPS AND DATA CONTAINED THEREIN ARE TO BE CONSIDERED "AS IS" WITHOUT WARRANTIES OF ANY KIND, EITHER EXPRESSED OR IMPLIED, INCLUDING BUT NOT LIMITED TO WARRANTIES OF SUITABILITY TO A PARTICULAR PURPOSE OR USE. ANY RELIANCE ON THE INFORMATION CONTAINED HEREIN IS AT THE USER'S OWN RISK. THE ILLINOIS DEPARTMENT OF TRANSPORTATION CAN NOT BE HELD LIABLE FOR ANY SPECIAL, INDIRECT, OR CONSEQUENTIAL DAMAGES OR ANY DAMAGES WHATSOEVER RESULTING FROM LOSS OF USE, DATA, PROFITS, WHETHER IN AN ACTION OF CONTRACT, NEGLIGENCE, OR OTHER ACTION, ARISING OUT OF OR IN CONNECTION WITH THE USE OF THE INFORMATION HEREIN PROVIDED.

DATA SOURCES:
ILLINOIS DEPARTMENT OF TRANSPORTATION
ILLINOIS STATE TOLL HIGHWAY AUTHORITY
ILLINOIS COMMERCE COMMISSION
ILLINOIS DEPARTMENT OF REVENUE
UNITED STATES DEPARTMENT OF TRANSPORTATION
UNITED STATES GEOLOGICAL SURVEY
NAVTEQ (TM)

W-1	W-2	W-3	W-4	W-5	W-6	W-7	W-8	W-9	W-10	W-11	W-12	W-13	W-14	W-15
W-16	W-17	W-18	W-19	W-20	W-21	W-22	W-23							

INDEX TO 5-YEAR CLASSIFICATION MAP SHEETS

FUNCTIONAL CLASSIFICATION AND URBAN LIMIT DATAS OF 07-11-12

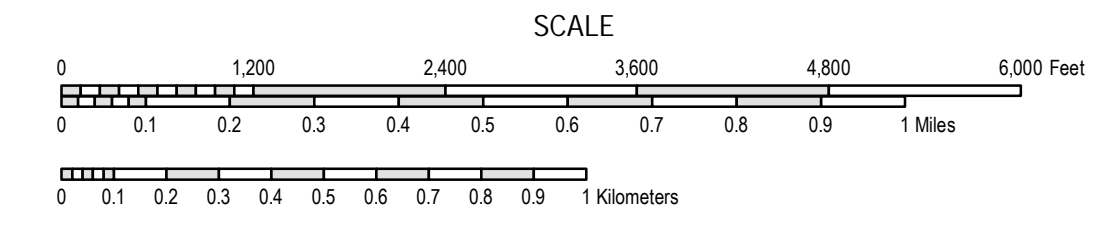
DATE OF FEDERAL HIGHWAY ADMINISTRATION APPROVAL	
URBAN LIMIT	CLASSIFICATION
10-29-92	8-4-93
8-4-93	11-4-01
6-28-04	2-3-05
	3-14-12
	7-5-12



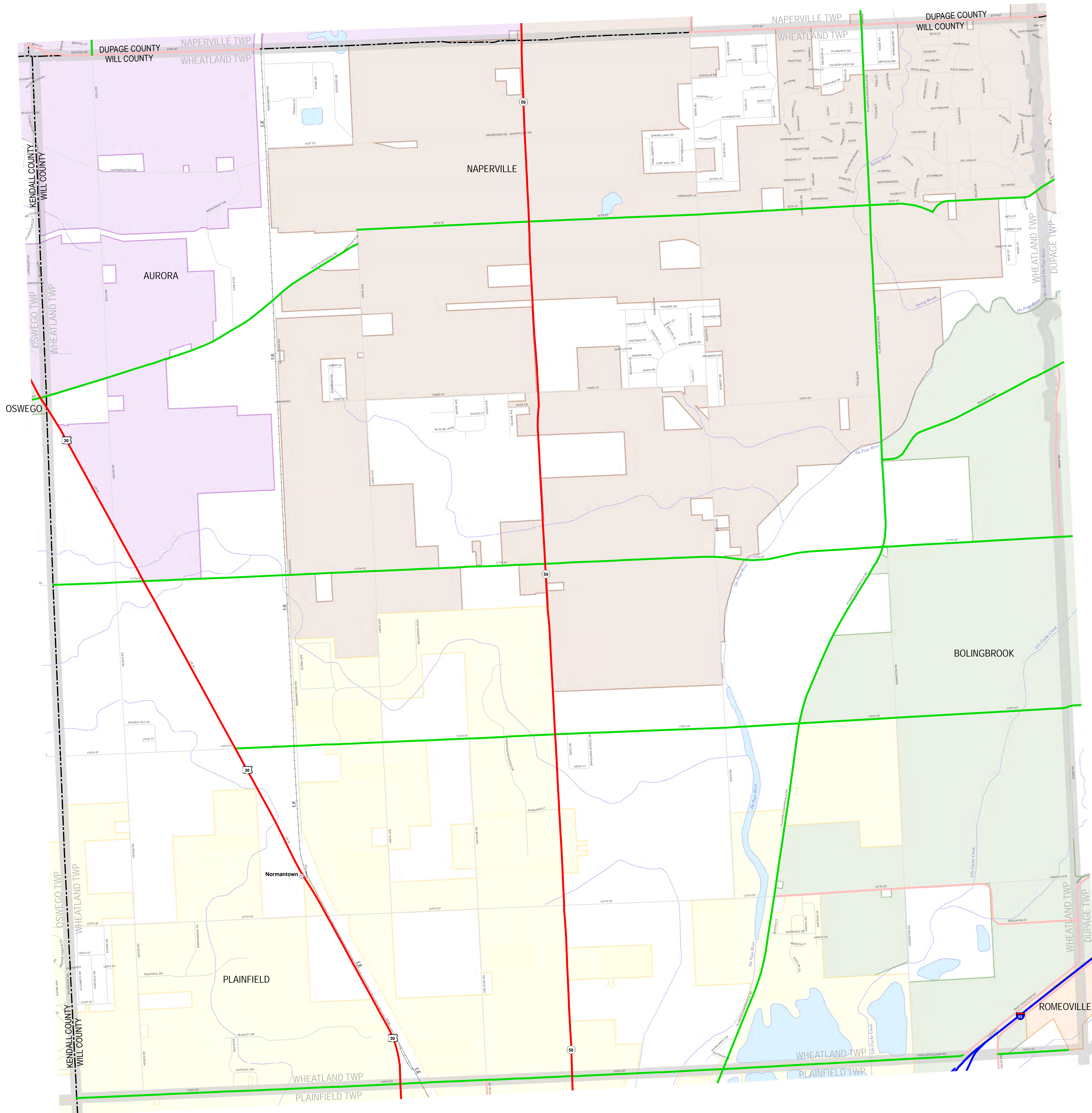
W-1
5-YEAR CLASSIFICATION MAP
CHICAGO URBAN AREA
WHEATLAND TOWNSHIP
WILL COUNTY
ILLINOIS

PREPARED BY THE
ILLINOIS DEPARTMENT OF TRANSPORTATION
OFFICE OF PLANNING AND PROGRAMMING

IN COOPERATION WITH
U.S. DEPARTMENT OF TRANSPORTATION
FEDERAL HIGHWAY ADMINISTRATION



MIS Mapping & Information Systems



5-Year Classification

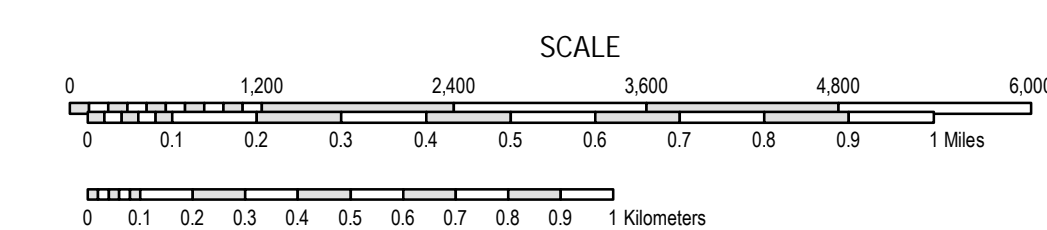
- Interstate
- Freeway or Expressway
- Other Principal Arterial
- Minor Arterial
- Major Collector
- Minor Collector
- Local Highway, Streets
- Urban Boundary

Other Map Base Features

- Interstate, U.S. State
- Railroad
- State Boundary
- County Boundary
- Incorporated Town
- River, Stream
- Waterbody
- Civil Township or District

KE-5
5-YEAR CLASSIFICATION MAP
CHICAGO URBAN AREA
NA-AU-SAY TOWNSHIP
KENDALL COUNTY
ILLINOIS

PREPARED BY THE
ILLINOIS DEPARTMENT OF TRANSPORTATION
OFFICE OF PLANNING AND PROGRAMMING
IN COOPERATION WITH
U.S. DEPARTMENT OF TRANSPORTATION
FEDERAL HIGHWAY ADMINISTRATION



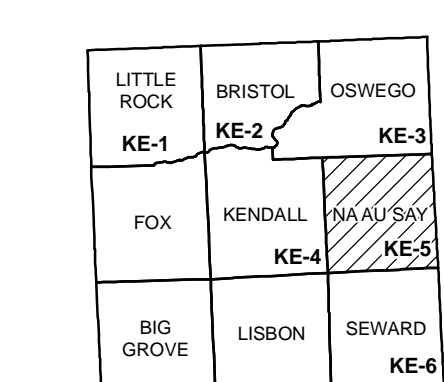
M&IS Mapping & Information Systems

5-Year Classification

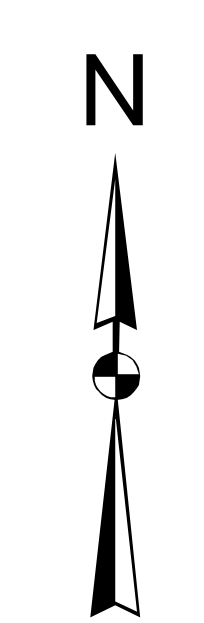
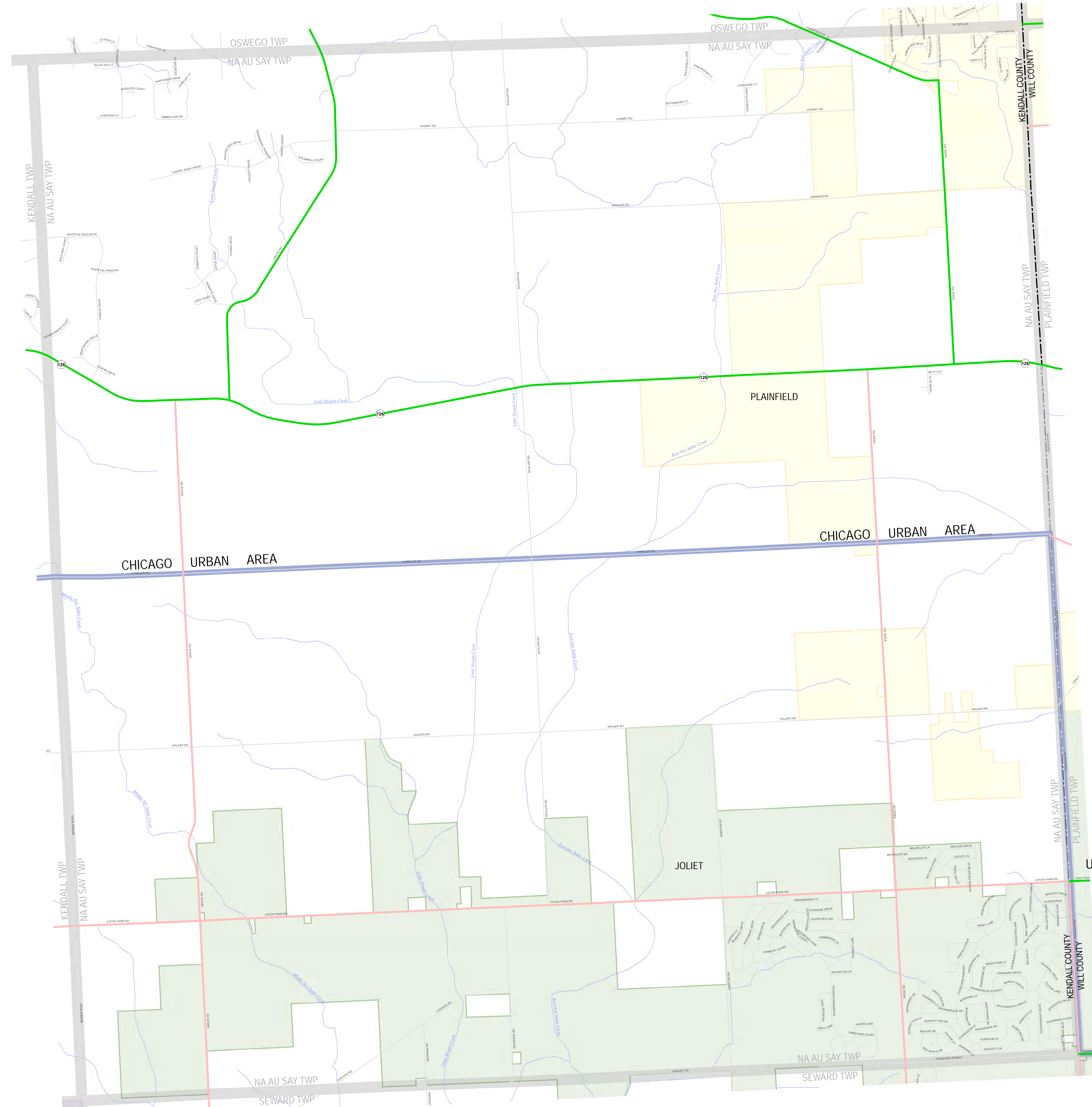
- Interstate
- Freeway or Expressway
- Other Principal Arterial
- Minor Arterial
- Major Collector
- Minor Collector
- Local Highway Streets
- Urban Boundary

Other Map Base Features

- Interstate, U.S., State
- Railroad
- State Boundary
- County Boundary
- Incorporated Town
- River, Stream
- Waterbody
- Civil Township or District



INDEX TO 5-YEAR CLASSIFICATION MAP SHEETS



FUNCTIONAL CLASSIFICATION AND URBAN LIMIT DATA OF 04-09-12

DATE OF FEDERAL HIGHWAY ADMINISTRATION APPROVAL	
URBAN LIMIT	CLASSIFICATION
6-28-04	2-3-05

DATA SOURCES:
ILLINOIS DEPARTMENT OF TRANSPORTATION
ILLINOIS STATE TOLL HIGHWAY AUTHORITY
ILLINOIS COMMERCE COMMISSION
ILLINOIS DEPARTMENT OF REVENUE
UNITED STATES DEPARTMENT OF TRANSPORTATION
UNITED STATES GEOLOGICAL SURVEY
NAVTEG (TM)

THE ILLINOIS DEPARTMENT OF TRANSPORTATION'S MAPS USE DATA FROM EXTERNAL ELECTRONIC SOURCES THAT ARE NOT CONTROLLED BY THE ILLINOIS DEPARTMENT OF TRANSPORTATION. THE DEPARTMENT TAKES NO RESPONSIBILITY FOR THE VIEWS, CONTENT, OR ACCURACY FOR ANY SUCH INFORMATION PROVIDED FROM SUCH EXTERNAL SOURCES. THIS PRODUCT IS FOR REFERENCE PURPOSES ONLY AND IS NOT TO BE CONSIDERED AS A LOCAL DOCUMENT OR SURVEY INSTRUMENT. THE MAPS AND DATA CONTAINED HEREIN ARE TO BE CONSIDERED "AS IS" WITHOUT WARRANTIES OF ANY KIND, EITHER EXPRESSED OR IMPLIED, INCLUDING BUT NOT LIMITED TO WARRANTIES OF SUITABILITY TO A PARTICULAR PURPOSE OR USE. ANY RELIANCE ON THE INFORMATION CONTAINED HEREIN IS AT THE USER'S OWN RISK. THE ILLINOIS DEPARTMENT OF TRANSPORTATION CAN NOT BE HELD LIABLE FOR ANY SPECIAL, INDIRECT, OR CONSEQUENTIAL DAMAGES OR ANY DAMAGES WHATSOEVER RESULTING FROM LOSS OF USE, DATA, PROFITS, WHETHER IN AN ACTION OF CONTRACT, NEGLIGENCE, OR OTHER ACTION ARISING OUT OF OR IN CONNECTION WITH THE USE OF THE INFORMATION HEREIN PROVIDED.

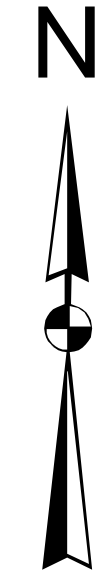
KE-3
5-YEAR CLASSIFICATION MAP
CHICAGO URBAN AREA
OSWEGO TOWNSHIP
KENDALL COUNTY
ILLINOIS

PREPARED BY THE
ILLINOIS DEPARTMENT OF TRANSPORTATION
OFFICE OF PLANNING AND PROGRAMMING

IN COOPERATION WITH
U.S. DEPARTMENT OF TRANSPORTATION
FEDERAL HIGHWAY ADMINISTRATION

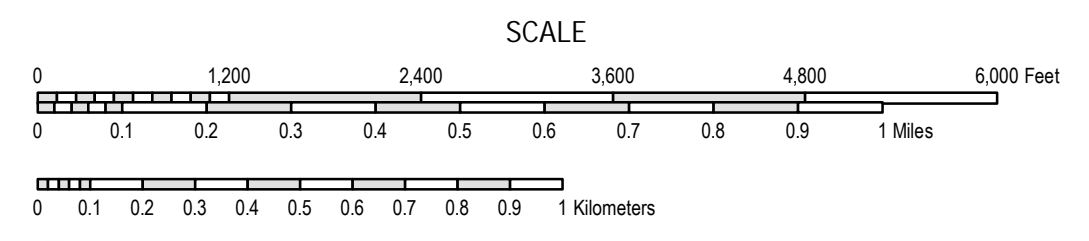
FUNCTIONAL CLASSIFICATION AND
URBAN LIMIT DATES OF 06-19-12

DATE OF FEDERAL HIGHWAY ADMINISTRATION APPROVAL	
URBAN LIMIT	CLASSIFICATION
10-28-92	7-2-98
8-4-93	8-4-93
5-19-95	5-19-95
6-28-04	3-13-00
	2-3-02



DATA SOURCES:
ILLINOIS DEPARTMENT OF TRANSPORTATION
ILLINOIS STATE TOLL HIGHWAY AUTHORITY
ILLINOIS COMMERCE COMMISSION
ILLINOIS DEPARTMENT OF REVENUE
UNITED STATES DEPARTMENT OF TRANSPORTATION
UNITED STATES GEOLOGICAL SURVEY
NATEQ (TM)

THE ILLINOIS DEPARTMENT OF TRANSPORTATION'S MAPS USE DATA FROM EXTERNAL ELECTRONIC SOURCES THAT ARE NOT CONTROLLED BY THE ILLINOIS DEPARTMENT OF TRANSPORTATION. THE DEPARTMENT TAKES NO RESPONSIBILITY FOR THE VIEW, CONTENT OR ACCURACY FOR ANY SUCH INFORMATION PROVIDED FROM SUCH EXTERNAL SOURCES. THIS PRODUCT IS FOR REFERENCE PURPOSES ONLY AND IS NOT TO BE CONSIDERED AS A LEGAL DOCUMENT OR SURVEY INSTRUMENT. THE MAPS AND DATA CONTAINED HEREIN ARE TO BE CONSIDERED "AS IS" WITHOUT WARRANTIES OF ANY KIND, EITHER EXPRESSED OR IMPLIED, INCLUDING BUT NOT LIMITED TO WARRANTIES OF SUITABILITY TO A PARTICULAR PURPOSE OR USE. ANY RELIANCE ON THE INFORMATION CONTAINED HEREIN IS AT THE USER'S OWN RISK. THE ILLINOIS DEPARTMENT OF TRANSPORTATION CAN NOT BE HELD LIABLE FOR ANY SPECIAL, INDIRECT, OR CONSEQUENTIAL DAMAGES OR ANY DAMAGES WHATSOEVER RESULTING FROM LOSS OF USE, DATA, PROFITS, WHETHER IN AN ACTION OF CONTRACT, NEGLIGENCE, OR OTHER ACTION, ARISING OUT OF OR IN CONNECTION WITH THE USE OF THE INFORMATION HEREIN PROVIDED.

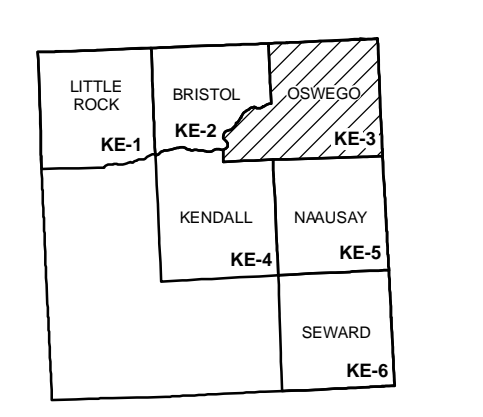


5-Year Classification

- Interstate
- Freeway or Expressway
- Other Principal Arterial
- Minor Arterial
- Major Collector
- Minor Collector
- Local Highway, Streets
- Urban Boundary

Other Map Base Features

- Interstate, U.S., State
- Railroad
- State Boundary
- County Boundary
- Incorporated Town
- River, Stream
- Waterbody
- Civil Township or District



INDEX TO 5-YEAR CLASSIFICATION MAP SHEETS

