
















FUTURE LAND USE MAP

LAND USE

-  Agriculture
-  Rural Residential
-  Single-Family Detached Residential
-  Single-Family Attached Residential
-  General Commercial
-  Mixed-Use
-  Business Park
-  Industrial
-  Public Institutional / Utility
-  Parks / Open Space







ENVIRONMENTAL

-  Old Plank Road Trail
-  Streams/Creeks
-  Detention & Retention Ponds
-  Environmental Conservation
-  Open Space Opportunity

PLANNING

-  Village Boundary

TRANSPORTATION & UTILITY

-  Local Roadways
-  Minor Roadways
-  Major Roadways
-  Expressways
-  Rail Lines
-  Metra Stations

